


# LOCKDOWN LANDSCAPES

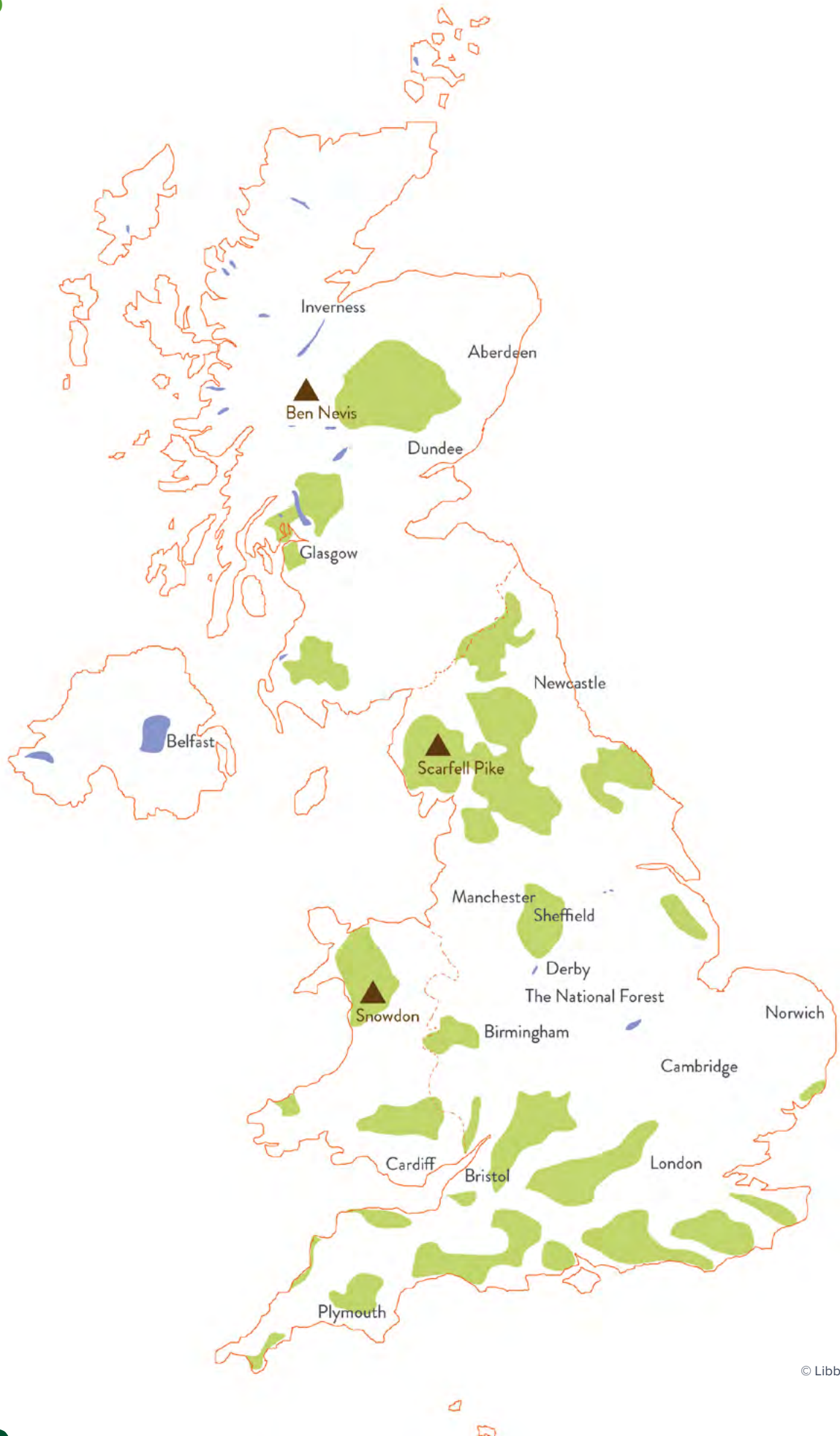
## MAPPING MEMORIES



## WORKSHOP 1B RESOURCE PACK

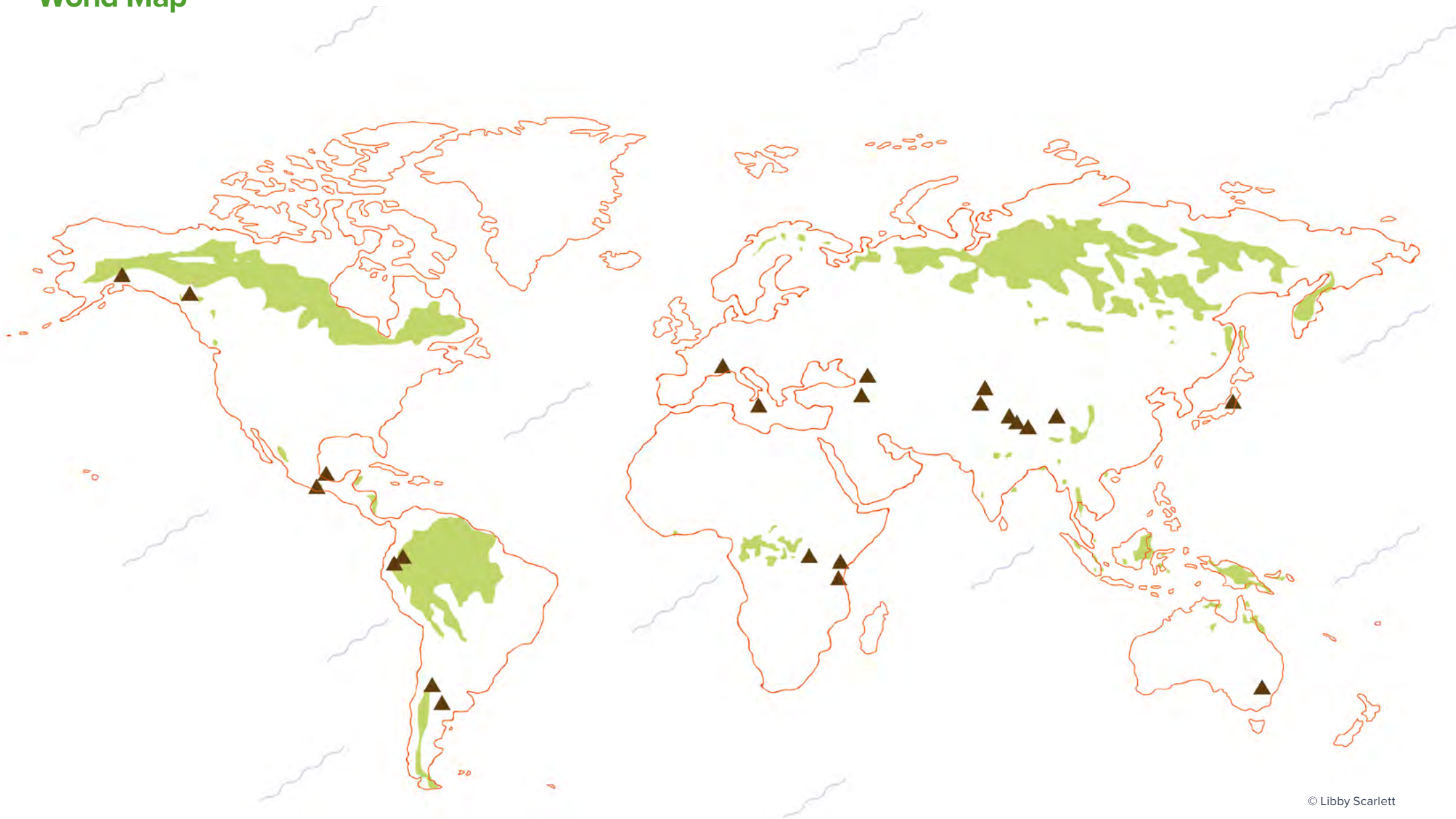
This resource pack is aimed to support discussion and map making during the workshop. Feel free to show these digitally on a screen or as printouts; either black and white or in colour. You are also very welcome to use your own related images and sources. There are recommended points throughout the workshop plan where these resources could be introduced, but they can be used in any way that suits your group.

## UK Map



© Libby Scarlett

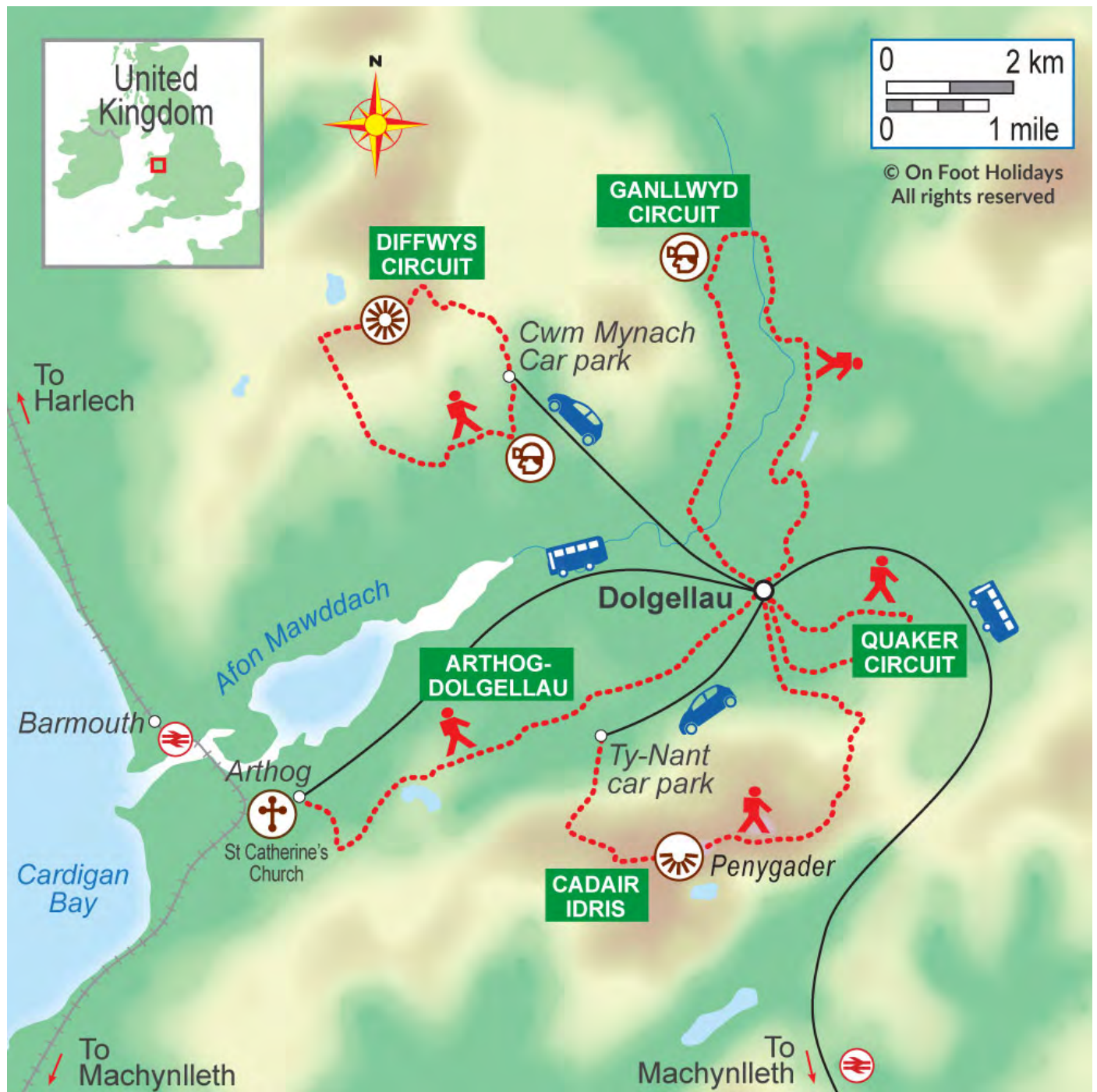
## World Map



© Libby Scarlett

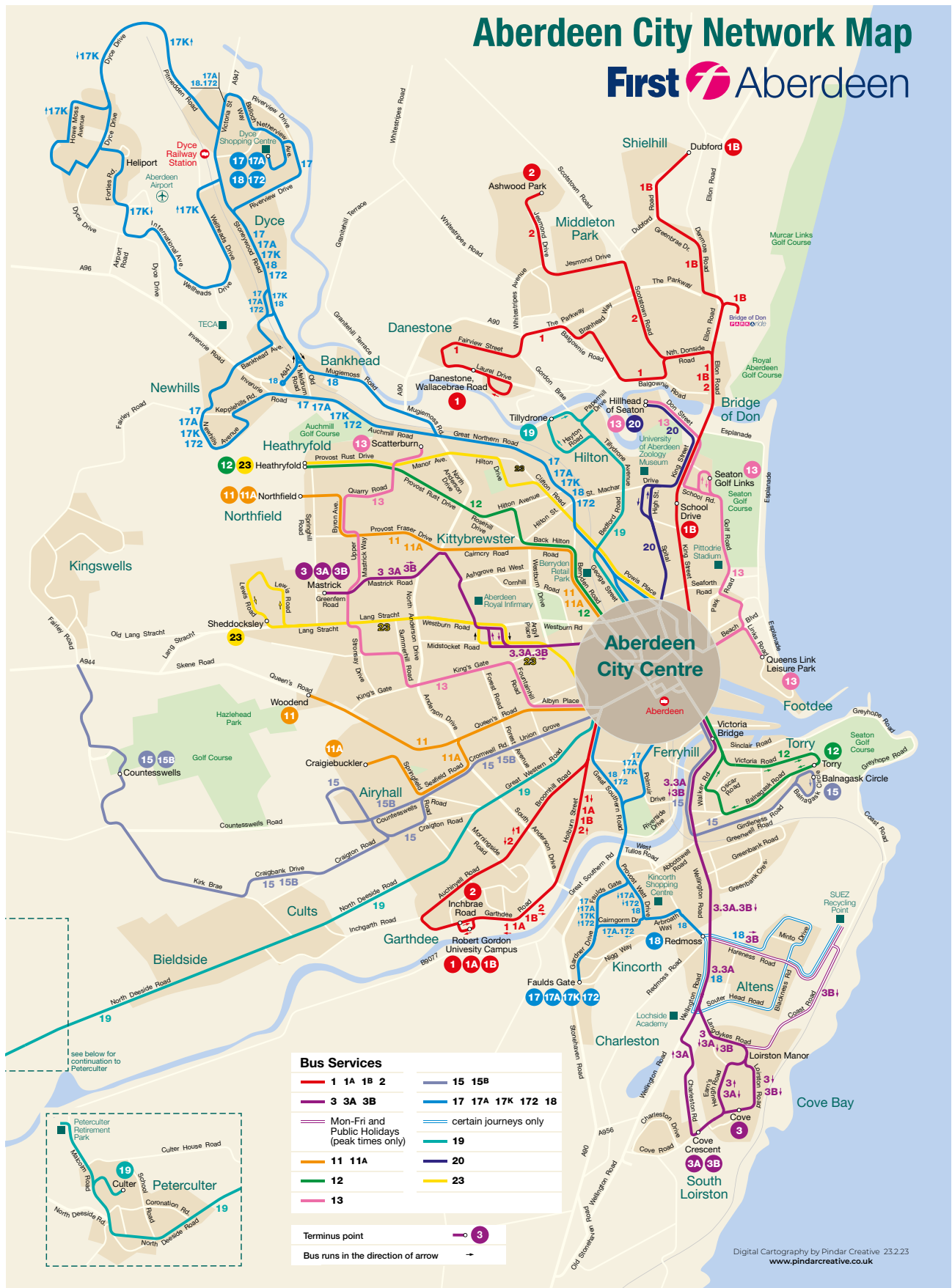


# Mount Snowdon Map



© On Foot Holidays













































# Aberdeen Bus Map



© Pindar Creative

## Key Example

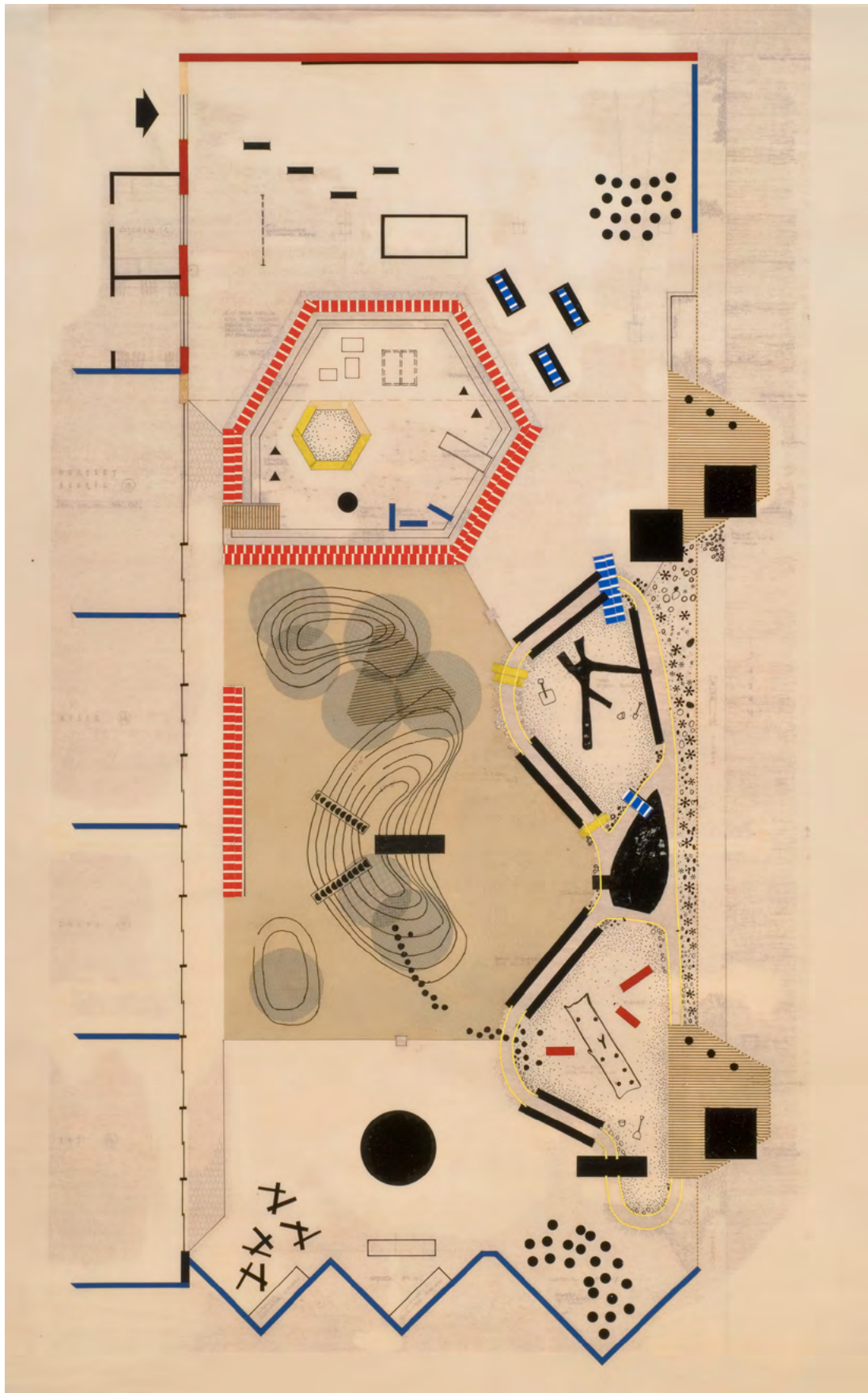
### Tourist & Leisure Information

	Art gallery (notable / important)		Museum
	Boat hire		National Trust
	Boat trips		Nature reserve
	Building of historic interest		Other tourist feature
	Cadw		Parking
	Camp site		Park and ride, all year
	Camping and caravan site		Park and ride, seasonal
	Caravan site		Phone; public, emergency
	Castle or fort		Picnic site
	Cathedral or abbey		Preserved railway
	Country park		Public house(s)
	Craft centre		Public toilets
	Cycle hire		Recreation, leisure or sports centre
	Cycle trail		Slipway
	English Heritage		Theme or pleasure park
	Fishing		Viewpoint
	Garden or arboretum		Visitor centre
	Golf course or links		Walks or trails
	Heritage centre		Water activities (board)
	Historic Scotland		Water activities (paddle)
	Horse riding		Water activities (powered)
	Information centre		Water activities (sailing)
	Information centre, seasonal		Watersports centre (multi-activity)
	Mountain bike trail		World Heritage site / area

© OS Maps

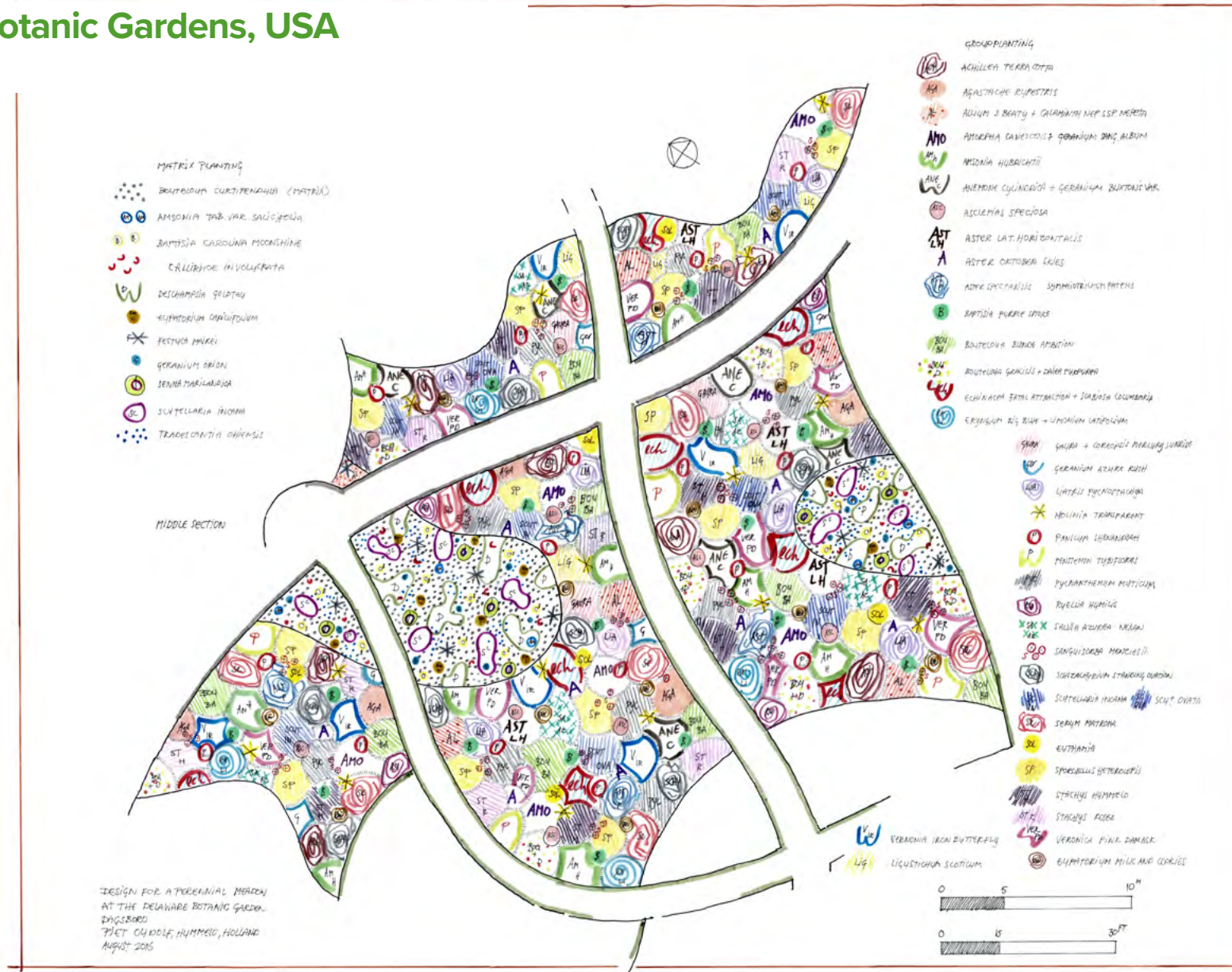


## Cornelia Hahn Oberlander fonds Canadian Centre for Architecture Gift of Cornelia Hahn Oberlander



© CCA

# Design for a Perennial Meadow at the Delaware Botanic Gardens, USA



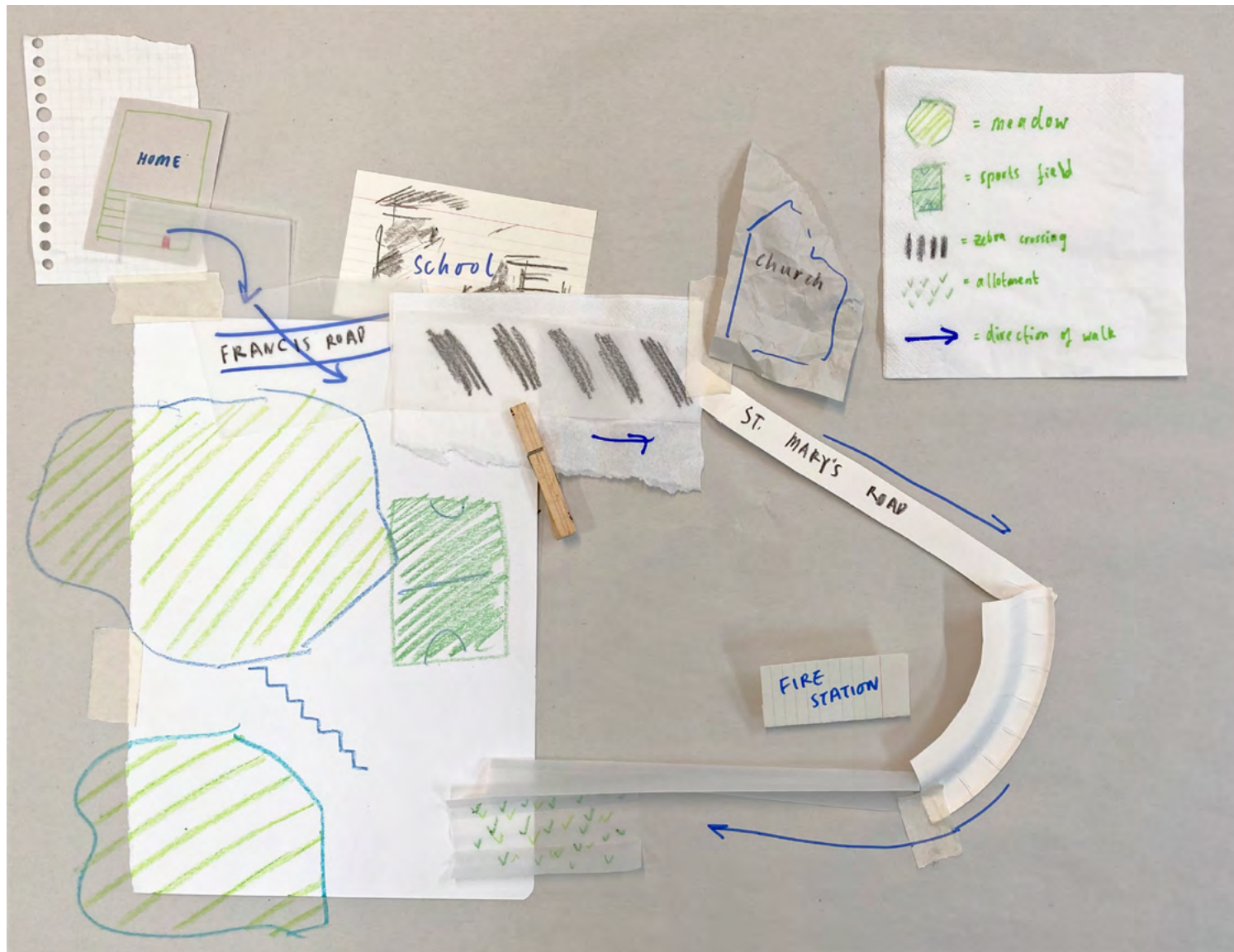


## Red Road Arteries, London



© Susan Stockwell 2012 30cm x 40cm x1cm, paper-cut.

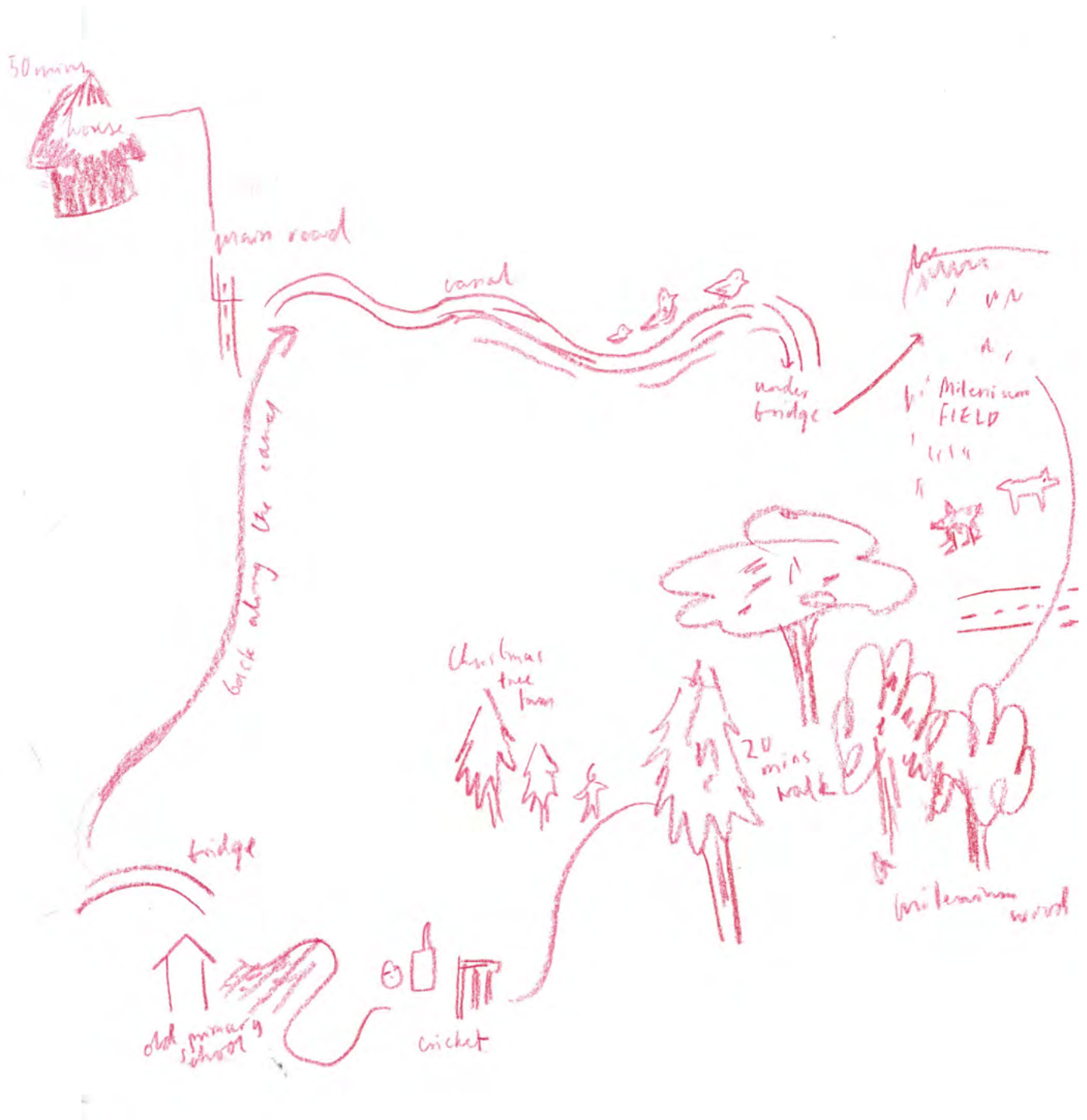
## Collage Map Example



© Amy Leung and Libby Scarlett



## Hand-drawn Map Example 1



© Amy Leung and Libby Scarlett



## Hand-drawn Map Example 2



© Amy Leung and Libby Scarlett

### Additional resources and support

The following resources offer additional support.

> **OS Maps** - <https://explore.osmaps.com>